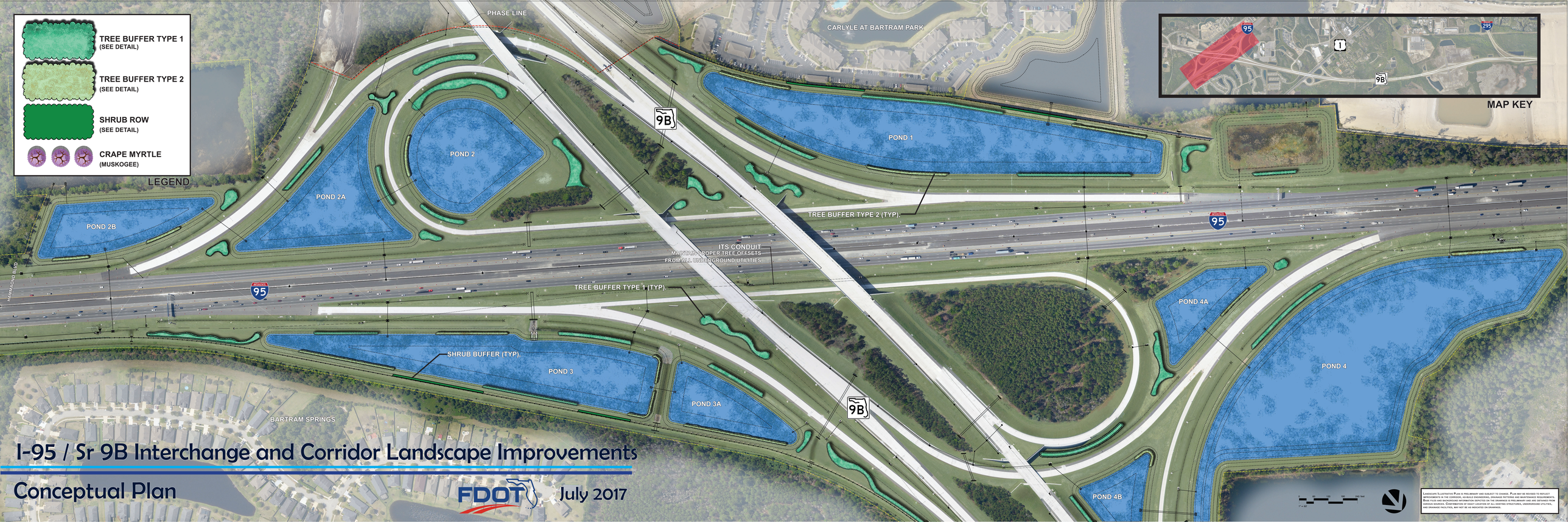
LEGEND
TREE BUFFER TYPE 1
(SEE DETAIL)
TREE BUFFER TYPE 2
(SEE DETAIL)
SHRUB ROW
(SEE DETAIL)
CRAPE MYRTLE
(MUSKOGEE)
PHASE LINE
CARLYLE AT BARTRAM PARK
MAP KEY
95
295
1
9B
POND 1
POND 2
POND 2A
POND 2B
POND 3
POND 3A
POND 4
POND 4A
POND 4B
TREE BUFFER TYPE 2 (TYP)
TREE BUFFER TYPE 1 (TYP)
ITS CONDUIT
MAINTAIN PROPER TREE OFFSETS
FROM ALL UNDERGROUND UTILITIES.
SHRUB BUFFER (TYP)
BARTRAM SPRINGS
PALMETTO BLVD
I-95 / Sr 9B Interchange and Corridor Landscape Improvements
Conceptual Plan
FDOT
July 2017
LANDSCAPE & ILLUSTRATIVE PLAN IS PRELIMINARY AND SUBJECT TO CHANGE. PLAN MAY BE REVISED TO REFLECT IMPROVEMENTS IN THE CORRIDOR, AS-BUILT ENGINEERING, DRAINAGE PATTERNS AND MAINTENANCE REQUIREMENTS. BASE FILES AND BACKGROUND INFORMATION DEPICTED ON THE DRAWINGS IS PRELIMINARY AND ARE OBTAINED FROM VARIOUS SOURCES. CONFIRMATION OF EXACT LOCATION OF ALL EXISTING STRUCTURES, UNDERGROUND UTILITIES, AND DRAINAGE FACILITIES, MAY NOT BE AS INDICATED ON DRAWINGS.

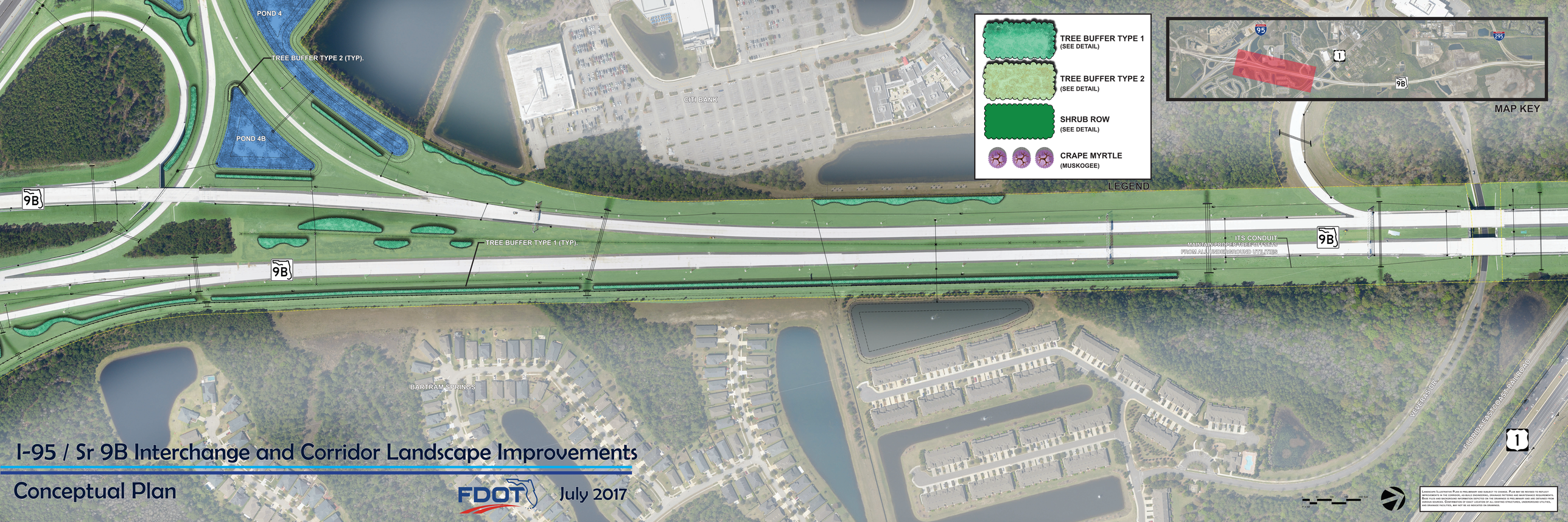

I-95 / Sr 9B Interchange and Corridor Landscape Improvements

Conceptual Plan

FDOT

July 2017

Landscape Illustrative Plan is preliminary and subject to change. Plan may be revised to reflect improvements in the corridor, as-built engineering, drainage patterns and maintenance requirements. Plan is based on aerial photography and drawings is preliminary and are derived from various sources. Confirmation of exact location of all existing structures, underground utilities, and drainage facilities, may not be as indicated on drawings.

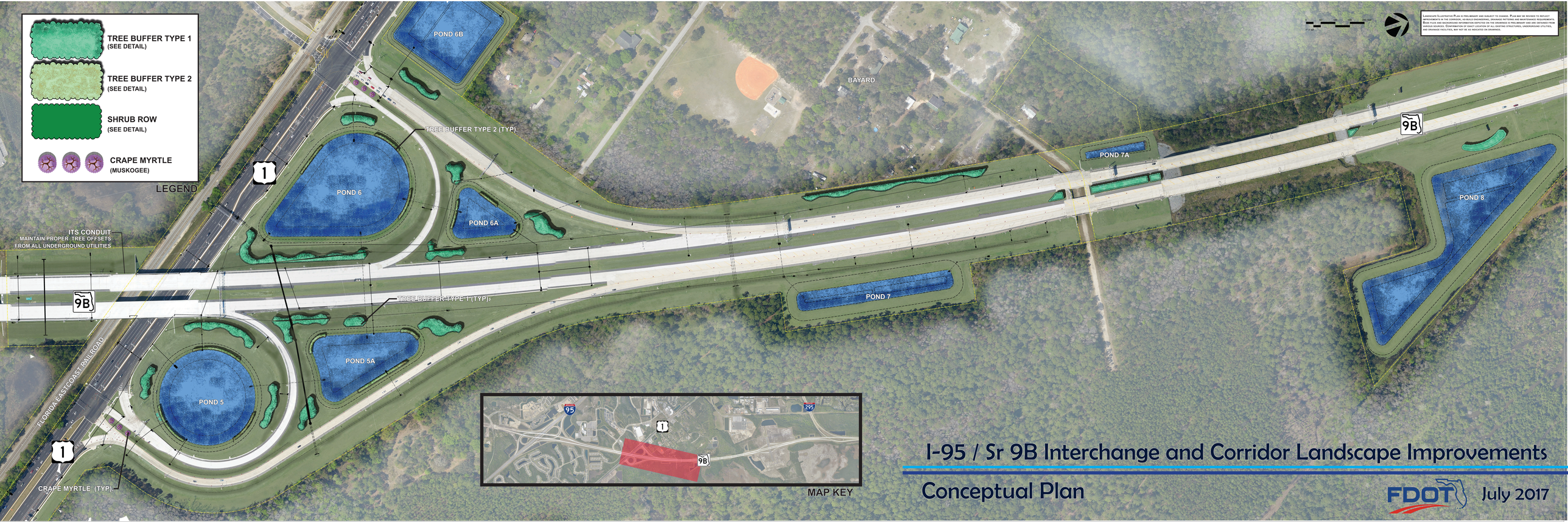

LANDSCAPE ILLUSTRATIVE PLAN IS PRELIMINARY AND SUBJECT TO CHANGE. PLAN MAY BE REVISED TO REFLECT IMPROVEMENTS IN THE CORRIDOR, AS-BUILD ENGINEERING, DRAINAGE PATTERNS AND MAINTENANCE REQUIREMENTS. BASE FILE AND BACKGROUND INFORMATION DEPICTED ON THE DRAWINGS IS PRELIMINARY AND ARE OBTAINED FROM VARIOUS SOURCES. CONFIRMATION OF EXACT LOCATION OF ALL EXISTING STRUCTURES, UNDERGROUND UTILITIES, AND DRAINAGE FACILITIES, MAY NOT BE AS INDICATED ON DRAWINGS.

I-95 / Sr 9B Interchange and Corridor Landscape Improvements

Conceptual Plan

FDOT

July 2017

MAP KEY

TREE BUFFER TYPE 1
(SEE DETAIL)

TREE BUFFER TYPE 2
(SEE DETAIL)

SHRUB ROW
(SEE DETAIL)

CRAPE MYRTLE
(MUSKOGEE)

LEGEND

POND 9

POND 8

9B

9B

E-TOWN PARKWAY INTERCHANGE
NOT INCLUDE IN THIS CONCEPT

Landscape Illustrative Plan is preliminary and subject to change. Plan may be revised to reflect improvements in the corridor, as-built engineering, drainage patterns and maintenance requirements. Base files and background information depicted on the drawings is preliminary and are obtained from various sources. Confirmation of exact location of all existing structures, underground utilities, and drainage facilities, may not be as indicated on drawings.

TREE BUFFER TYPE 1 (TYP).
SLASH PINE WITH SAW PALMETTO AND WAX MYRTLE UNDERGROWTH
PINUS ELLIOTTI, SERENOA REPENS, AND MYRICA CERIFICA

TREE BUFFER TYPE 2 (TYP).
BALD CYPRESS
TAXODIUM DISTICUM

RED MAPLE
ACER RUBRUM "FLORIDA FLAME'

DAHOON HOLLY
ILEX CASSINE

I-95 / Sr 9B Interchange and Corridor Landscape Improvements

Conceptual Plan

FDOT

July 2017

MAP KEY

LANDSCAPE ILLUSTRATIVE PLAN IS PRELIMINARY AND SUBJECT TO CHANGE. PLAN MAY BE REVISED TO REFLECT IMPROVEMENTS IN THE CORRIDOR, AS BUILD ENGINEERING, DRAINAGE PATTERNS AND MAINTENANCE REQUIREMENTS. BASE FILES AND BACKGROUND INFORMATION DEPICTED ON THE DRAWINGS IS PRELIMINARY AND ARE OBTAINED FROM VARIOUS SOURCES. CONFIRMATION OF EXACT LOCATION OF ALL EXISTING STRUCTURES, UNDERGROUND UTILITIES, AND DRAINAGE FACILITIES, MAY NOT BE AS INDICATED OR SHOWNED.

0 50 100 150 200 Feet
1" = 50'

POND 9

POND 10

9B

E-TOWN PARKWAY INTERCHANGE
NOT INCLUDED IN THIS CONCEPT

INTERSTATE 295

TREE BUFFER TYPE 1
(SEE DETAIL)

TREE BUFFER TYPE 2
(SEE DETAIL)

SHRUB ROW
(SEE DETAIL)

CRAPE MYRTLE
(MUSKOGEE)

LEGEND

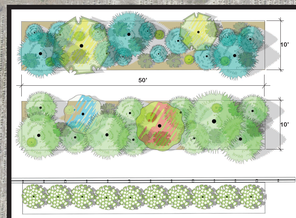

TREE BUFFER TYPE 1 PER 500 SF.

SLASH PINE 7 GALLON = 7
SLASH PINE 15 GALLON = 8
LIVE OAK 15 GALLON = 1
LIVE OAK 30 GALLON = 1
SAW PALMETTO 3 GALLON = 10
WAX MYRTLE 3 GALLON = 5

TREE BUFFER TYPE 2 PER 500 SF

BALD CYPRESS 15 GALLON = 7
BALD CYPRESS 30 GALLON = 3
BALD CYPRESS 45 GALLON = 1
RED MAPLE 15 GALLON = 1
DAHOON HOLLY 15 GALLON = 3
SAW PALMETTO 3 GALLON = 7
WAX MYRTLE 3 GALLON = 5

SHRUB BUFFER / 5' ON CENTER

WALTER'S VIBURNMUM 15 GALLON

* TREE BUFFERS SHOULD BE SPACED RANDOMLY

LIVE OAK
QUERCUS VIRGINIANA

CRAPE MYRTLE
LAGERSTROEMIA 'MUSKOGEE'

CRAPE MYRTLE
LAVENDER BLOOM

I-95 / Sr 9B Interchange and Corridor Landscape Improvements

Conceptual Plan

FDOT

July 2017